














































Special Projects Fiscal Year 2006 Project List through the 4th Quarter (October 1 through September 30)

Projects by Client		Lead	FY 2006 Level of Effort*
NOS (28 Active, 6 Completed, 3 Proposed)			
<i>Active</i>	FY 2006 Certification and Accreditation for Internet Publishing System	Charters	
	Coastal and Ocean Resource Economics (CORE) Web Site	Wiley	
	Coral Valuation Database	Tang	
	Integrated Ocean Observation Systems (IOOS) Support	Cohen	
	Maintenance Support for Selected NOAA and NOS Web Sites	Remer	
	National Ocean Service Outreach DVD	Tolson	
	National Survey on Recreation and Environment 2005	Leeworthy	
	NOS Coordination for NOAA Web Presence Initiative	Shelby	
	NOS Data Explorer and GIS Systems Development	Parikh	
	NOS Discovery Center: Discovery Stories	Sera	
	NOS Gulf of Mexico Partnership Projects	Cohen	
	NOS Metadata Services and Support	O'Connor	
	NOS Priorities Workshops	Farrow	
	NOS Social Science Plan	Leeworthy	
	NOS Web Site	Crum	
	NOS Workforce Planning Assessment	Hammer	
	Ocean Science Initiative: Ocean Hall (NOS Coordination)	Sera	
	Spatial Trends in Coastal Socioeconomics (STICS)	Pacheco	
	Vessel Allocation Regional Workshops	Cohen	
	Web Metrics FY 2006	Charters	
	NOS International Strategy Development	Culliton	
	NOS Liaison to NOAA Mission Goals	Goodspeed	
	Metadata for Managers - E-Learning Course	O'Connor	
	Community Resilience Index	Cohen	
	NOS Foreign National Tracking Database	Clement	
	Value of NOS Products	Wiley	
	NOS Theme Poster	Crossett	
	NOS GIS Committee FY07 Kickoff Meeting	Cohen	
<i>Completed</i>	GIS Day 2005 Event at Sligo Middle School	O'Connor	
	Gulf of Maine Marine Managed Areas Inventory	Watson	
	Legislative Activities Intranet Web Site	Remer	
	NOS Transition Team Workshop	Cohen	
	Gulf Coast Recovery Coordination Team	Goodspeed	
	IPO Global Programs of Action Web pages	Coletta	
<i>Proposed</i>	Increasing NOS Program Involvement in the Climate Mission Goal	Farrow	
	IOOS Public Web Site Offering	Remer	
	NOS Facilitation Training	Ache	
NOS Program Offices (18 Active, 16 Completed, 4 Proposed)			
CO-OPS			
<i>Completed</i>	Quality Assurance of Real Time Oceanographic Data (QARTOD IV) Meeting	Cohen	
NCCOS			
<i>Active</i>	National Status and Trends (NS&T) Data Portal	Pacheco	
	NOAA's Estuarine Eutrophication Assessment Update	Pacheco	
<i>Completed</i>	North Carolina Sea Level Modeling Workshop	Newhall	
<i>Proposed</i>	Tortugas Integrated Assessment	Leeworthy	
NGS			
<i>Active</i>	NGS COASTAL Team Planning Support	Ache	
<i>Completed</i>	Marsh Restoration GIS Tool (Maptight)	Wright	
	National Shoreline Data Content Standard	Wilson	

NMSP			
<i>Active</i>	NMS Annual Operating Plan System (FY 2006 Maintenance) Online Sanctuary Permitting, Reporting, and Evaluation System (OSPREY) Socioeconomic Impact of Marine Reserves (CINMS) Socioeconomic Monitoring (Florida, California)	Rowell Parikh Leeworthy Leeworthy	
<i>Completed</i>	Information Management And Spatial Technology (IMAST) NMSP/U.S. Army Ordnance Reef Survey Support Resources and Undersea Threats (RUST) Database NMS Policy Database	Parikh Reyer Reyer Segerson	
OCS			
<i>Active</i>	Estuarine Bathymetry for Galveston PORTS Gulf of Honduras: Enhancing Navigational Safety Integrated Ocean and Coastal Mapping (IOCM) Support "Ping to Chart" Process Development NOS 200th Celebration Support	Larkin Pacheco Cohen Cohen Newhall	
<i>Completed</i>	OCS Katrina and Rita Response Posters NOAA Estuarine Bathymetry Web Site	Crossett Wilson	
<i>Proposed</i>	OCS Web Site Planning	Remer	
OCRM			
<i>Active</i>	Marine Protected Areas (MPAs) Center Annual Operating Plan Database Office of Ocean and Coastal Resource Management Web Site CTP Outcome Evaluation NERRS System-Wide Socioeconomic Characterization	Segerson Remer Wiley Wiley	
<i>Completed</i>	Coastal and Marine Management Program (CAMMP) Migration and System Update South Wilmington Special Area Management Plan (SAMP) Support NERRS CTS Performance Measures Analysis NERRS Socioeconomic Pilot Project Portfields Phase 1: Revitalizing Port Communities Portfields Phase 2: Louisiana Regional Project	Goodspeed Ache Wiley Wiley Ache Ache	
<i>Proposed</i>	St. Croix Ecotourism Assessment	Finzi	
ORR			
<i>Active</i>	Beach Valuation (Southern California) Restoration Portal/Clearinghouse Web Options	Leeworthy Hammer	
<i>Proposed</i>	Coordination of Global Socioeconomic Monitoring Initiative	Finzi	
NOAA (26 Active, 8 Completed, 3 Proposed)			
<i>Active</i>	NOAA's Incident Command Center (ICC) GIS Facility GIS (OCAO) Gulf of Mexico Alliance Priority Habitat Information System (PHINS) NMFS Fishwatch Web Site NOAA 200th Celebration Planning NOAA Public Web Hosting NOAA Restoration Day 2006 NOAA's 200 th Anniversary Celebration Web Site Ocean Science Initiative: NOAA Ocean News Kiosk Ocean Science Initiative: Ocean Web Portal National Imagery and Mapping Agency (NIMA) Project NOAA Support to the Gulf of Mexico Alliance U.S. Caribbean Summit-to-Sea Watershed Characterization and Assessment Web Site Technical Assistance Program NOAA Office of Education Web Site Implementation of PPBES & Budget Training BPR Recommendations Joint Subcommittee on Ocean Science and Technology (JSOST) Support IOOS Project Tracking System Fleet Allocation Process Planning NOAA Shiptracker Sea Level Rise Project NOAA Ocean Explorer Web Site NOAA Aquaculture Program Web Site NOAA Ocean Council Retreat Web Metrics Office of Ocean Exploration Web Site	Wilson Wright Wilson Remer Watson Charters Hammer Remer Shelby Remer Rohmann Ache Rohmann Remer Remer Goodspeed Larkin Clement Cohen Wright Wright Flood Remer Culliton Charters Flood	
<i>Completed</i>	NOAA Ecosystem Goal Team Support Transition Management Team Automated Data Collection and Analysis	Culliton Gietka	

	U.S. Ocean Action Plan Tracking Database	Clement	
	Hurricanes Katrina/Rita Response Operations Review	Goodspeed	
	U.S. Marine Managed Areas Inventory	Watson	
	IOCM Vessel Workshop	Culliton	
	Fleet Allocation System Pilot Development - Phase II	Wilson	
	National Ecosystem Survey	Wiley	
<i>Proposed</i>	NOAA Facility Disaster Planning	Goodspeed	
	NOAA@Nauticus Web Site	Shelby	
	U.S. Ocean Action Plan Public Web Query	Clement	
NOAA Goal Teams (10 Active, 2 Completed, 0 Proposed)			
Commerce and Transportation Goal Team			
<i>Active</i>	Commerce and Transportation Goal Team Web Site	Remer	
Ecosystem Goal Team			
<i>Active</i>	Coastal and Marine Resources Program (CMRP) Web Site	Crum	
	Assessment of U.S. Coral Reef Habitat Protection within MPAs	Murray	
	Coral Reef Information System (CoRIS) Web Site: Content Sections	Remer	
	National Coral Reef Valuation Study	Leeworthy	
	NOAA Coral Reef Project Inventory	Hammer	
	South Florida Coral Reef Ecosystem Mapping	Rohmann	
	U.S. Caribbean MPA Effectiveness and Socioeconomic Monitoring Training Workshop	Loper	
	NOAA Restoration Portal	Hammer	
	Ecosystem Research Program – Program Coordinator	Newhall	
<i>Completed</i>	Ecosystem Approach to Management Workshop	Ache	
	Ecosystem Goal Team Ecosystem Indicators	Wiley	

Low < 0.1
 Medium 0.1 - 0.5
 High 0.5 – 1.0
 Jumbo > 1.0

**Level of effort represents the estimated number of person-years dedicated to the project during FY 2006, where one person-year is equal to ten months of full-time work.*

Special Projects

SSMC4 9th Floor

Questions? Call Dan Farrow
(301) 713-3000 x156