



Special Projects Fiscal Year 2007 Project List through the 1st Quarter (October 1 through December 31)

Projects by Client		Lead	FY 2007 Level of Effort*
NOS (24 Active, 7 Completed, 6 Proposed)			
<i>Active</i>	Coastal and Ocean Resource Economics (CORE) Web Site	Wiley	
	Coral Valuation Database	Tang	
	Glue Team	Kavanagh	
	FY 2007 Certification and Accreditation for Internet Publishing System	Charters	
	Integrated Ocean Observation Systems (IOOS) Support	Cohen	
	Local Resource Management – CZ07 Panel Coordination	Wiley	
	Metadata for Managers - E-Learning Course	O'Connor	
	National Survey on Recreation and Environment 2005	Leeworthy	
	NOS Coordination for NOAA Web Presence Initiative	Shelby	
	NOS Data Explorer and GIS Systems Development	Parikh	
	NOS Discovery Center: Discovery Stories	Sera	
	NOS Executive Leadership Team Retreat Support FY07	Ache	
	NOS GIS Committee Support	Cohen	
	NOS Gulf of Mexico Partnership Projects	Cohen	
	NOS Image Server	Wright	
	NOS Liaison to NOAA Mission Goals	Goodspeed	
	NOS Metadata Services and Support	O'Connor	
	NOS Science and Technology Board	Wiley	
	NOS Social Science Plan	Leeworthy	
	NOS Web Site	Crum	
	Ocean Science Initiative: Ocean Hall (NOS Coordination)	Sera	
	Spatial Trends in Coastal Socioeconomics (STICS)	Pacheco	
	Technical Assistance Program	Remer	
	Value of NOS Products	Wiley	
<i>Completed</i>	NOS International Strategy Development	Culliton	
	National Ocean Service Outreach DVD	Tolson	
	Legislative Activities Intranet Web Site	Remer	
	NOS Foreign National Tracking Database	Clement	
	NOS Controlled Correspondence Process	Larkin	
	NOS/OAR Collaboration Workshop	Cohen	
	FY 2006 Certification and Accreditation for Internet Publishing System	Charters	
<i>Proposed</i>	NOAA Regional Collaboration: NOS Coordination	Ache	
	IOOS Public Web Site Offering	Remer	
	NOS Facilitation Training	Ache	
	International Program Office Web Site	Remer	
	NOS Education Web Site	Remer	
	Convert Data Explorer to .net 2.0	Parikh	
NOS Program Offices (17 Active, 5 Completed, 3 Proposed)			
NCCOS			
<i>Active</i>	Bio-Effects Mapping Tool	Parikh	
	National Status and Trends (NS&T) Data Portal	Pacheco	
	NOAA's Estuarine Eutrophication Assessment Update	Pacheco	
	Tortugas Integrated Assessment	Leeworthy	
	Update of Benthic Habitats of the Florida Keys Web Site	O'Connor	
NGS			
<i>Active</i>	NGS COASTAL Planning Support	Ache	
	NGS Photo Ordering System – Data Discovery Phase	Reyer	
<i>Proposed</i>	NGS COASTAL Program Web Site	Remer	
NMSP			
<i>Active</i>	NMS Annual Operating Plan System (FY 2007 Maintenance)	Segerson	
	Socioeconomic Monitoring (Florida, California)	Leeworthy	










Completed	Socioeconomic Impact of Marine Reserves (CINMS)	Leeworthy	
Proposed	Online Sanctuary Permitting, Reporting, and Evaluation System (OSPREY) (V2)	Parikh	
OCS			
Active	Gulf of Honduras: Enhancing Navigational Safety Hydrographic Services Review Panel Report Facilitation Integrated Ocean and Coastal Mapping (IOCM) Support	Pacheco Shelby Cohen	
Completed	NOAA Estuarine Bathymetry Web Site	Wilson	
OCRM			
Active	Coral Valuation Database - Updates East End Marine Park Ecotourism Assessment MPA Center Annual Operating Plan System (FY07 Maintenance) NERRS Socioeconomic Characterization	Leeworthy Finizi Segerson Wiley	
Completed	NERRS Coastal Training Program Outcome Evaluation NERRS CTS Performance Measures Analysis	Wiley Wiley	
Proposed	Port of Providence SAMP and Sea Grant Support	Wiley	
ORR			
Active	Beach Valuation (Southern California)	Leeworthy	
Completed	Blending Options for the Restoration Portal and Habitat Web Sites	Hammer	
NOAA (26 Active, 6 Completed, 7 Proposed)			
Active	Economics of Sprawl Research Facility GIS (OCAO) Fleet Allocation GIS Tool GIS Day 2006 Gulf of Mexico Alliance Action Tracking System Gulf of Mexico Alliance Priority Habitat Information System (PHINS) Implementation of PPBES & Budget Training BPR Recommendations National Imagery and Mapping Agency (NIMA) Project Maintenance Support for Selected NOAA and NOS Web Sites NOAA 200 th Celebration Planning NOAA's 200 th Celebration Web Site NOAA's Incident Command Center (ICC) GIS NOAA Ocean Explorer Web Site NOAA Office of Education Web Site NOAA Regional Collaboration Geographic Working Group NOAA Regional Collaboration Support for PPI NOAA Restoration Day 2007 NOAA Stand-Alone Web Sites for FY07 NOAA Support to the Gulf of Mexico Alliance NOS Web Hosting and Consulting FY07 Ocean Science Initiative: NOAA Ocean News Kiosk Ocean Science Initiative: Ocean Web Portal Office of Ocean Exploration Web Site Sea Level Rise Project U.S. Caribbean Summit-to-Sea Watershed Characterization and Assessment Web Metrics FY07	Wiley Wright Parikh O'Connor Clement Wilson Goodspeed Rohmann Remer Watson Remer Wright Flood Remer Cohen Wright Hammer Charters Ache Charters Shelby Remer Flood Wright Rohmann Charters	
Completed	Fleet Allocation System Pilot Development - Phase II IOOS Project Tracking System Joint Subcommittee on Ocean Science and Technology (JSOST) Support NOAA Public Web Hosting FY06 NOAA Shiptracker U.S. Ocean Action Plan Public Web Query	Wilson Clement Larkin Charters Wright Clement	
Proposed	Fleet Allocation Software Engineering NOAA@Nauticus Web Site NOAA Facility Disaster Planning NOAA Representative to National Water Quality Monitoring Council SIMOR Action Item #10 Support the Regional Collaboration Working Group Support to Southern Regional Team	Wilson Shelby Goodspeed Farrow Wiley Ache Ache	

NOAA Goal Teams (10 Active, 0 Completed, 1 Proposed)

Commerce and Transportation Goal Team

Active Commerce and Transportation Goal Team Web Site Remer 

Ecosystem Goal Team

Active Coastal and Marine Resources Program (CMRP) Web Site Crum 
 Coral Reef Information System (CoRIS) Web Site: Content Sections Remer 
 Ecosystem Goal Team Web Site Remer 
 Ecosystem Research Program – Program Coordinator Newhall 
 National Coral Reef Valuation Study Leeworthy 
 NOAA Coral Reef Project Inventory Hammer 
 NOAA Restoration Portal: References Section Hammer 
 South Florida Coral Reef Ecosystem Mapping Rohmann 
 U.S. MMA Coral Reef Habitat Assessment Murray 

Proposed Florida Keys Benthic Habitats Charters 

 Low < 0.1  Medium 0.1 - 0.5  High 0.5 – 1.0  Jumbo > 1.0

**Level of effort represents the estimated number of person-years dedicated to the project during FY 2006, where one person-year is equal to ten months of full-time work.*

Special Projects

SSMC4 9th Floor

Questions? Call Dan Farrow
 (301) 713-3000 x156